

# **Wilton Rise Footbridge**

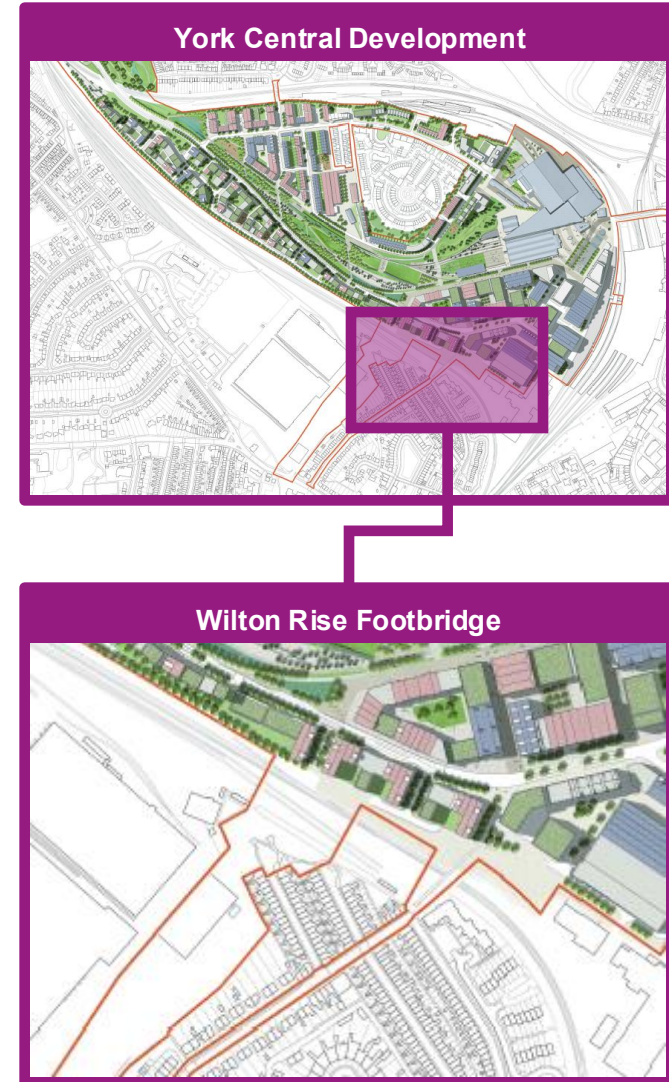
# Why is the footbridge being renewed?

As part of the York Central Development, the existing footbridge is proposed to be renewed, providing a pedestrian and cycle link with the wider scheme.

The creation of a new bridge is a planning condition set by City of York Council as part of the outline planning permission, granted in 2019.

The existing footbridge links Wilton Rise to Cinder Lane. There is a Public Right of Way footpath across the footbridge which currently provides stepped access only.

The aim of this project, as part of the York Central Development, is to improve access from the south and west of the city to York Railway Station and the city centre whilst creating an accessible route.





# Current Footbridge

Aerial view of current footbridge




Footbridge view



Cinder Lane landing point



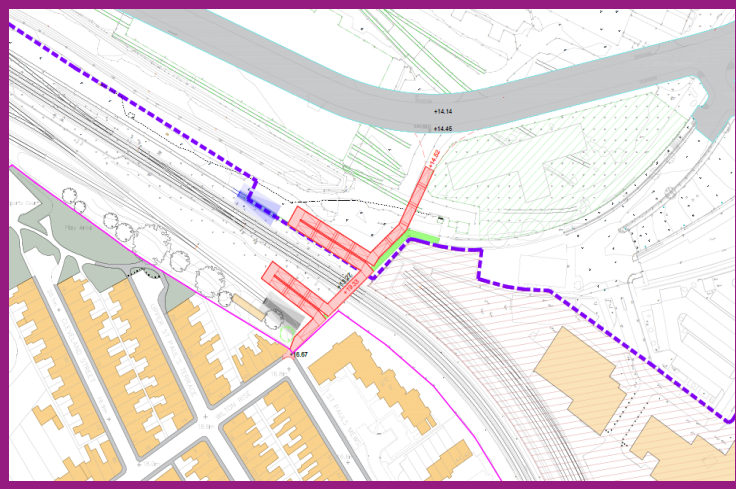
Wilton Rise landing point



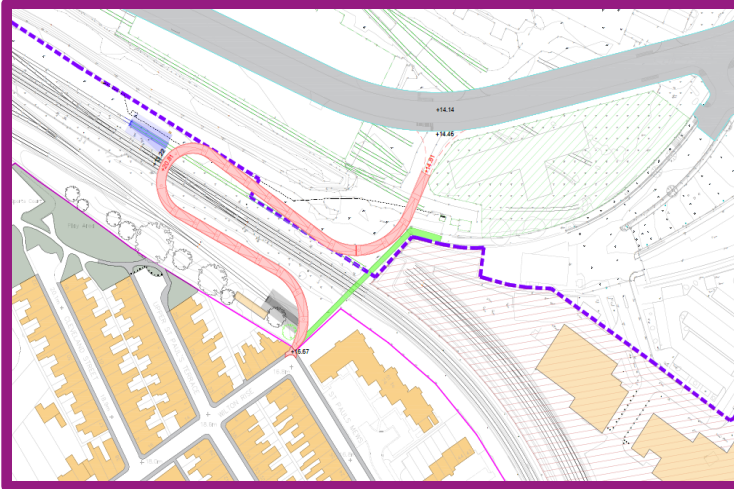


# Optioneering

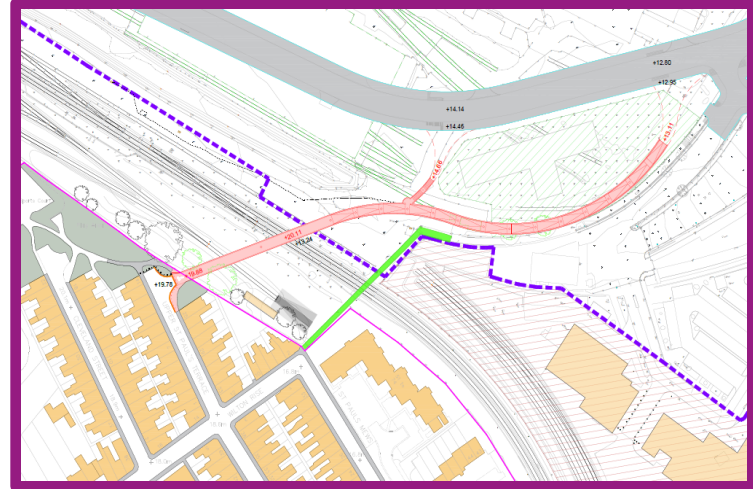
Option 1 – Standard Network Rail Bridge



Option 2 – Meandering Curves from Wilton Rise



Option 3 – Upper St Paul's Terrace Link

































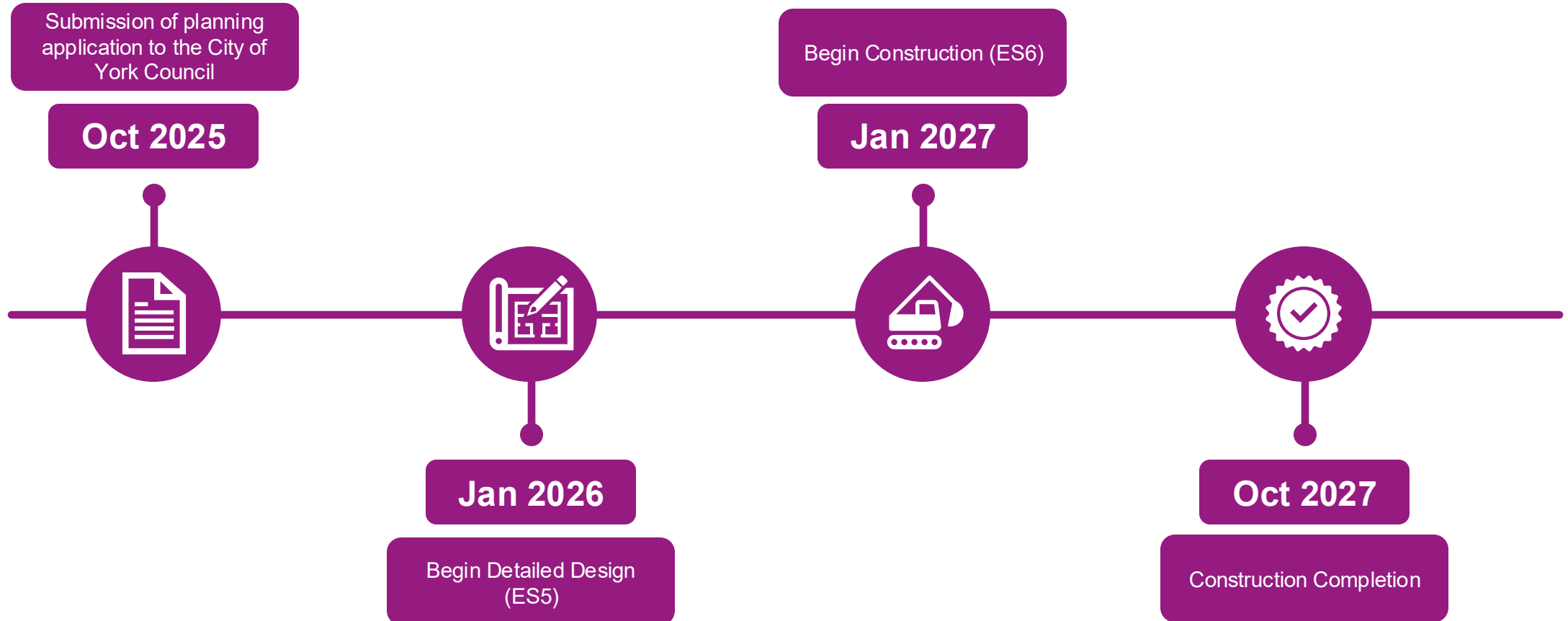








# Current Milestones



A stylized graphic of a rail track, consisting of a series of vertical bars connected by horizontal lines, rendered in a dark blue color.

# Questions & feedback

A stylized graphic of a rail track, consisting of a series of vertical bars connected by horizontal lines, rendered in a dark blue color.